


British Occupation maps 2



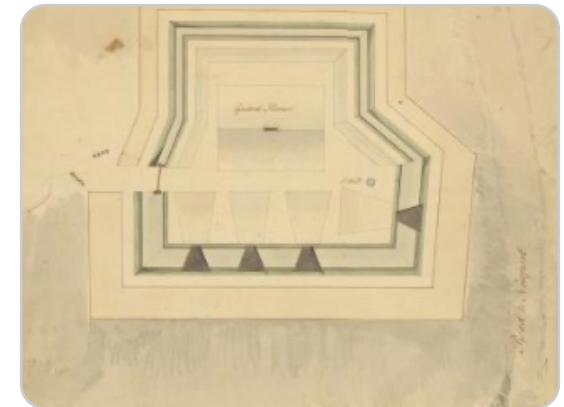
"Plan of a redout for 50 men & 4 guns, for the defence of Eastons Bar & the support of the right of the town lines : (Nr 8)

Link: .". <https://quod.lib.umich.edu/w/wcl1ic/>



"Plan of a redout for 50 men & 4 guns, for the defence of Eastons Bar & the support of the right of the town lines : (Nr 8).".

Link: <https://quod.lib.umich.edu/w/wcl1ic/x-8280/wcl008349>.

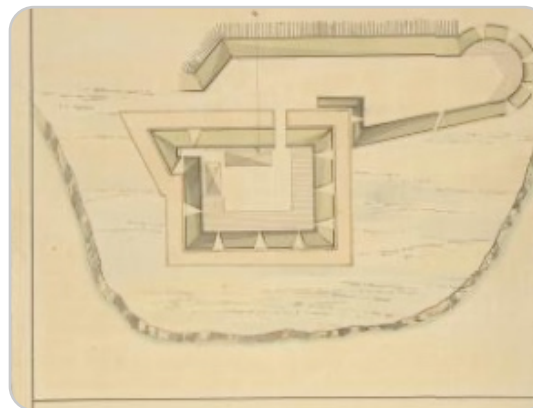


"Plan of a redout for 50 men & 4 guns, for the defence of Eastons Bar

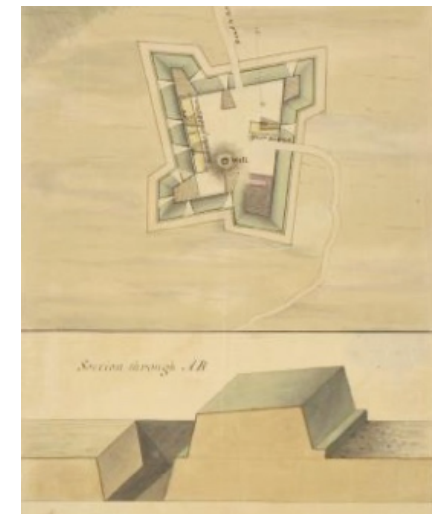
Link: . <https://quod.lib.umich.edu/w/wcl1ic/x-8280/wcl008349>.



"Plan of the North Battery, near Newport.". Link: <https://quod.lib.umich.edu/w/wcl1ic/x-8283/wcl008352>.



"Plan of ye. South Battery.". Finished, colored, ground plan of the battery, including gun platforms and roof plans of the buildings within the walls. Link: <https://quod.lib.umich.edu/w/wcl1ic/x-8282/wcl008351>.



"A plan of Bristol Ferry fort.".

Link: <https://quod.lib.umich.edu/w/wcl1ic/x-8267/wcl008336>.