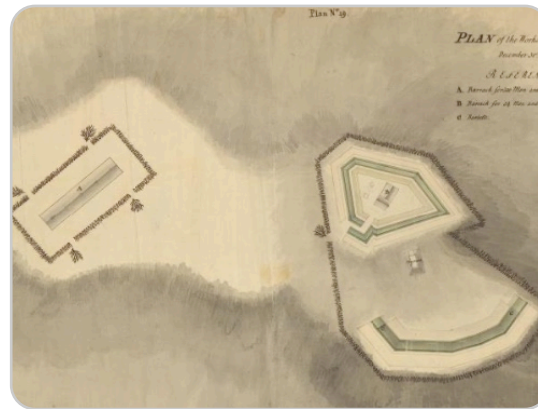
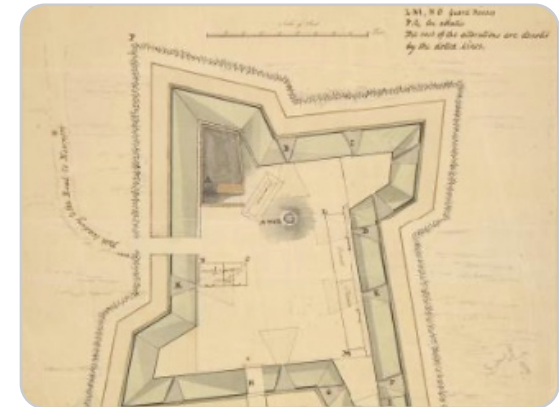



"Plan and section of the excavation in the fort at Bristol Ferry." William L. Clements Library, University of Michigan Library Digital Collections. Link: <https://quod.lib.umich.edu/w/wcl1ic/x-199/wcl000272>.



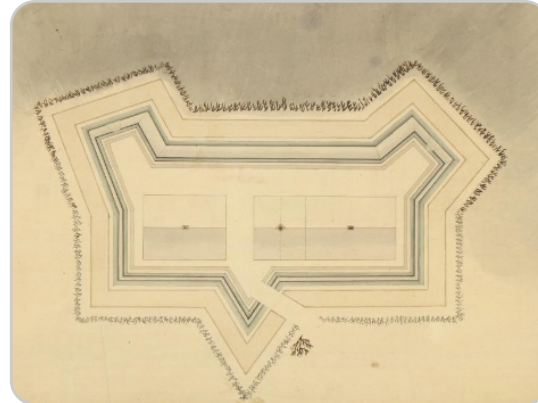
"Plan of the works at Windmill Hill, December 31st 1777 : Plan nr 19." Link: <https://quod.lib.umich.edu/w/wcl1ic/x-659/wcl000771>.



"Plan of Bristol Ferry fort, as it was December 8th 1776, and exhibiting the additions and alterations made to it since : Nine miles three quarters, nearly n.e. of Newport
Link: <https://quod.lib.umich.edu/w/wcl1ic/x-544/wcl000640>.



"Plan of a redout for three guns en barbette inclosing a barrack for 96 men and officers erected at Burrington Hill, 8 1/3 miles ne of Newport : (Nr: 15)."
Link: <https://quod.lib.umich.edu/w/wcl1ic/>



"Plan of a battery for four guns, erected at Fogland,
Link: <https://quod.lib.umich.edu/w/wcl1ic/x-8278/wcl008347>.



"Plan of a redout with barracks for 136 men and officers erected at Fogland, for the support of the enclos'd battery, and of the pass
Link: <https://quod.lib.umich.edu/w/wcl1ic/x-8277/wcl008346>.