

Battle of Rhode Island maps 1



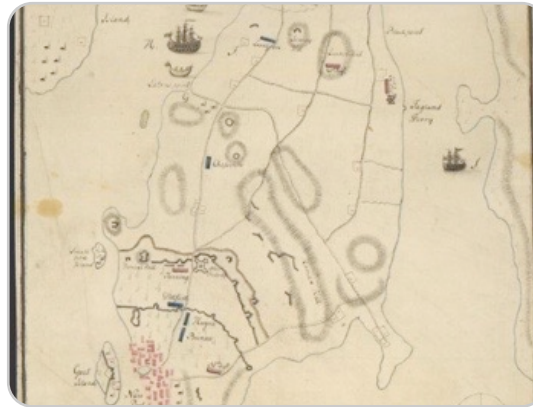
"Partie de l'état de Rhode-Island et position des armées Américaine et Britannique au siege de Newport et à l'affaire du 29 Août 1778.." University of Michigan Library Digital Collections.

Link: <https://quod.lib.umich.edu/w/wcl1ic/x-845/wcl000939>.



Plan of Rhode-Island / Surveyed and drawn by Edw: Fage, captn. Royal Artillery, in the years 1777, 78 & 79.

Link: <https://quod.lib.umich.edu/w/wcl1ic/x-828/WCL000922?>



"Plan of the position of his majesty's troops at Rhode Island, after the defeat of the rebels the 29th of August 1778.." University of Michigan Library Digital Collections.

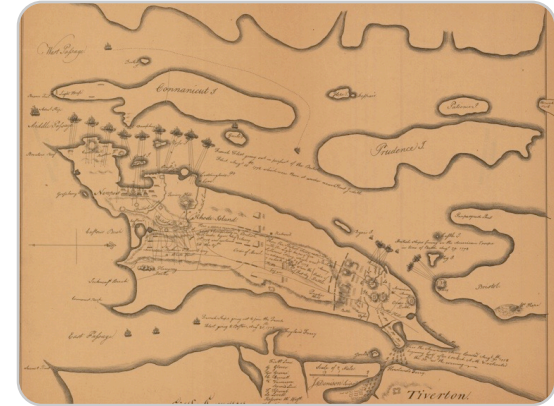
Link: <https://quod.lib.umich.edu/w/wcl1ic/x-8379/wcl008450>.

Shows defenses.



"Plan of the town and environs of Newport, Rhode Island / Exhibiting its defenses formed before the 8th of August 1778 when the French fleet engaged and passed the batteries, the course of the French fleet up the harbor, year 1779.."

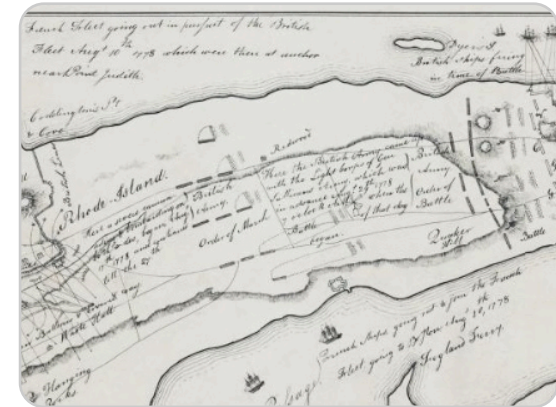
Link: <https://quod.lib.umich.edu/w/wcl1ic/x-6052/wcl006125>.



Denison, J. Map of Newport, Rhode Island, and vicinity showing the disposition of American and British forces in August 1778. University of Texas Libraries Geodata Portal.

Link: <https://geodata.lib.utexas.edu/catalog/princeton-s7526f86c>

Closeups show troop positions in Battle of Rhode Island.



"Map of the military operations in 1777-78 on Rhode Island / Mielatz, del.". William L. Clements Library, University of Michigan Library Digital Collections.

Linke: <https://quod.lib.umich.edu/w/wcl1ic/x-843/wcl000937>.